



**Beaufort County Public Works**  
**Stormwater Infrastructure**  
Project Summary

**Project Summary:** Sherwood Lane and Purdy Way

**Activity:** Routine/Preventive Maintenance

**Duration:** 01/18/2023 - 04/17/2023

**Narrative Description of Project:**

Project improved 1,757 L.F. of drainage system. Cleaned out 1,757 L.F. of roadside ditch. Jetted (23) driveway pipes and (3) crossline pipes.

<b>2023-584 / Sherwood Lane and Purdy Way</b>	<b>Labor Hours</b>	<b>Labor Cost</b>	<b>Equipment Cost</b>	<b>Material Cost</b>	<b>Contractor Cost</b>	<b>Indirect Cost</b>	<b>Total Cost</b>
AUDIT / Audit Project	1.00	\$32.74	\$0.00	\$0.00	\$0.00	\$20.21	\$52.95
DPJT / Driveway Pipe - Jetted	28.00	\$889.35	\$536.48	\$178.62	\$0.00	\$437.98	\$2,042.43
HAUL / Hauling	40.00	\$1,198.80	\$762.40	\$331.70	\$0.00	\$0.00	\$2,292.90
ONJV / Onsite Job Visit	34.00	\$1,418.48	\$147.90	\$51.30	\$0.00	\$0.00	\$1,617.68
RSDCL / Roadside Ditch - Cleanout	182.00	\$4,474.12	\$917.70	\$284.20	\$0.00	\$1,742.94	\$7,418.96
UTLOC / Utility locates	5.00	\$208.60	\$10.88	\$10.66	\$0.00	\$0.00	\$230.14
<b>Grand Total</b>	<b>290.00</b>	<b>\$8,222.09</b>	<b>\$2,375.36</b>	<b>\$856.49</b>	<b>\$0.00</b>	<b>\$2,201.13</b>	<b>\$13,655.06</b>

**Before**



**During**



**After**



**Project: Sherwood Lane and Purdy Way Map #1**

**Activity: Routine/ Preventive Maintenance**

**Project #: 2023-584**

**Township/SW Dist: Lady's Island/7**

**Completed: February 2023**



**Legend**

**Drainage Type**

	Access Pipe
	Bleeder Pipe
	Channel Pipe
	Channel
	Stream
	Crossline Pipe
	Driveway Pipe
	Lateral
	Lateral Pipe
	River
	Road Pipe
	Roadside
	Roadside Pipe



**1 inch = 170 feet**

Prepared By: BC Stormwater Management Utility  
Date Print:04/11/23

File:C:\project summaries map\Sherwood Lane and Purdy Way Map #1\_2023-584



Project: Sherwood Lane and Purdy Way Map #2

Activity: Routine/ Preventive Maintenance





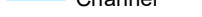





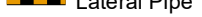


Project #: 2023-584

Township/SW Dist: Lady's Island/7

Completed: February 2023

**Legend**

**Drainage Type**

-  Access Pipe
-  Bleeder Pipe
-  Channel Pipe
-  Channel
-  Stream
-  Crossline Pipe
-  Driveway Pipe
-  Lateral
-  Lateral Pipe
-  River
-  Road Pipe
-  Roadside
-  Roadside Pipe

0 20 40 80 120 160 Feet

**1 inch = 100 feet**

Prepared By: BC Stormwater Management Utility  
Date Print:04/11/23

File:C:\esproject summaries map/Sherwood Lane and Purdy Way Map #2\_2023-584